

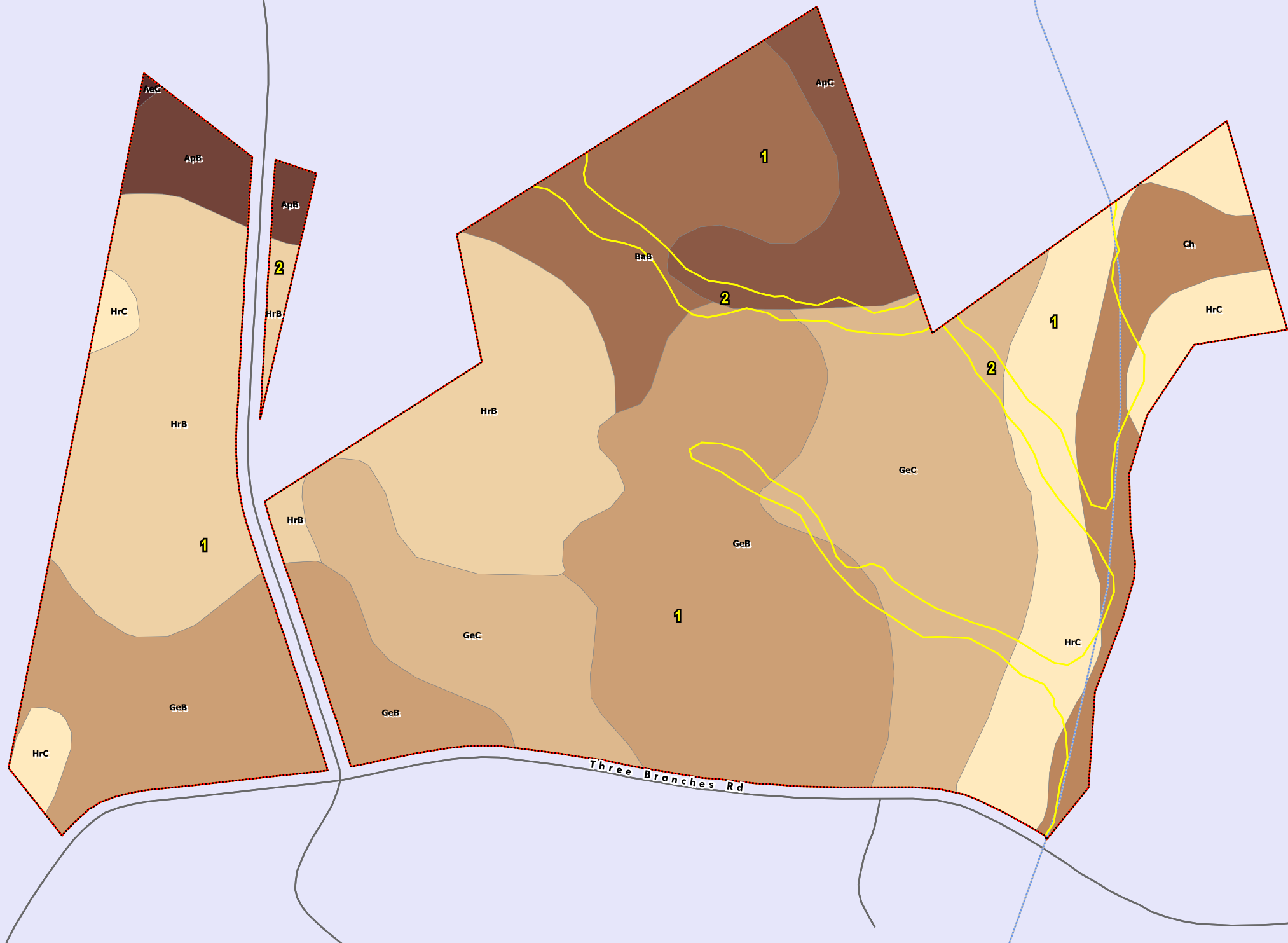
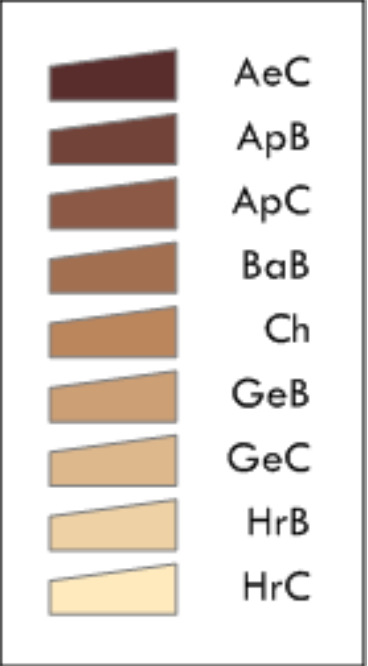
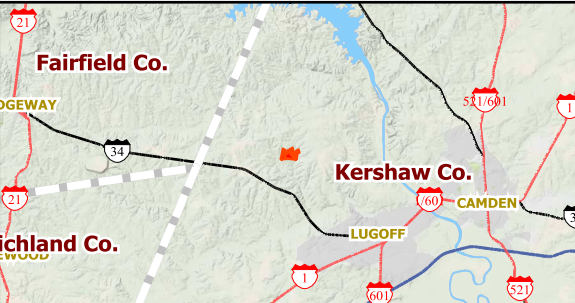
THREE_BRANCHES_ROAD_TRACT

COUNTY:KERSHAW
 STATE:SC
 ACRES:153.4

Map Scale 1 in :396 ft
 Reference Scale 1:4752

0 198 ft 396 ft

American Forest Management Inc.
 www.americanforestmanagement.com
 (704) 527-6780
 sean.mather@afmforest.com



SOIL SYMBOL	SOIL NAME	FARMLAND	ACRES
AeC	Ailey sand, 6 to 10 percent slopes	Not prime farmland	0.09
ApB	Alpin sand, 0 to 6 percent slopes	Not prime farmland	3.28
ApC	Alpin sand, 6 to 10 percent slopes	Not prime farmland	6.46
BaB	Blanton sand, 0 to 6 percent slopes	Not prime farmland	13.45
Ch	Chewacla loam	Prime farmland if protected from flooding or not frequently flooded during the growing season	7.88
GeB	Georgeville loam, 2 to 6 percent	All areas are prime farmland	42.11
GeC	Georgeville loam, 6 to 10 percent slopes	Farmland of statewide importance	30.11
HrB	Herndon loam, 2 to 6 percent slopes	All areas are prime farmland	30.15
HrC	Herndon loam, 6 to 10 percent	Farmland of statewide importance	15.80

STAND	DOM_S_NAME	YEAR_EST	DOM_SOIL1	DOM_SOIL2	DOM_SOIL3	ACRES
1	CUTOVER	2015	GeB - 41 ac.	HrB - 30 ac.	GeC - 28 ac.	135.4
2	MIXED HARDWOOD/PINE	0	HrC - 6 ac.	Ch - 5 ac.		18.0

TOTAL ACRES = 153.4



AMERICAN FOREST
 MANAGEMENT

This product is for informational purposes and may not have been prepared for, or suitable for legal, engineering or survey purposes. Users should review or consult the primary data sources to ascertain the usability of the information.