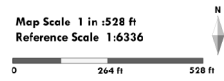

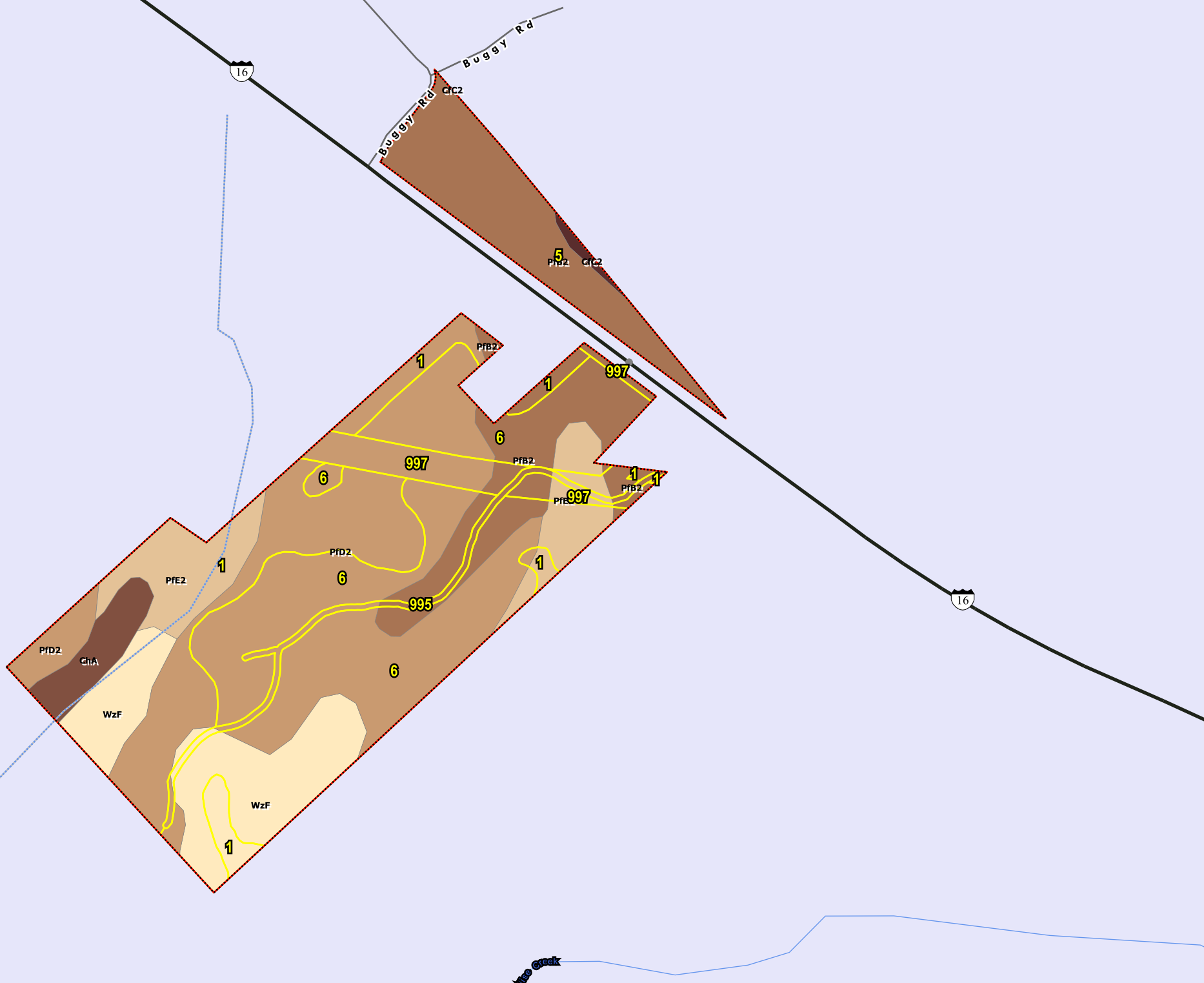
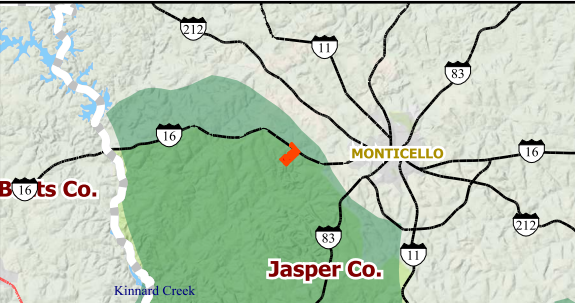


DAWKINS TRACT

COUNTY: JASPER
 STATE: GA
 ACRES: 78.4



American Forest Management Inc.
 www.americanforestmanagement.com
 (704) 527-6780
 sean.mather@afmforest.com



SOIL SYMBOL	SOIL NAME	FARMLAND	ACRES	STAND	YEAR_EST	ORIGIN	DOM_S_NAME	S_T_DESC	DOM_SOIL1	DOM_SOIL2	DOM_SOIL3	ACRES
CFC2	Cecil sandy clay loam, 6 to 10 percent slopes, eroded	Not prime farmland	0.33	1	0	NATURAL	HARDWOOD/PINE		PFD2 - 13 ac.			25.2
ChA	Chewacla silt loam, 0 to 2 percent slopes, frequently flooded	Farmland of statewide importance	2.53	5	2017	PLANTED	PINE		PFB2 - 9 ac.			9.6
PFB2	Pacolet sandy clay loam, 2 to 6 percent slopes, eroded	Farmland of statewide importance	18.78	6	2009	PLANTED	PINE		PFD2 - 22 ac.	WzF - 7 ac.	PFB2 - 7 ac.	37.5
PFD2	Pacolet sandy clay loam, 6 to 15 percent slopes, eroded	Not prime farmland	37.56	995	0	OPEN	UNDEFINED	ROAD				1.8
PFE2	Pacolet sandy clay loam, 15 to 25 percent slopes, eroded	Not prime farmland	7.94	997	0	OPEN	UNDEFINED	UTILITY ROW				4.3
WzF	Wynott-Zion-Wilkes complex, 15 to 35 percent slopes	Not prime farmland	11.30									
											TOTAL ACRES = 78.4	



AMERICAN FOREST
 MANAGEMENT

This product is for informational purposes and may not have been prepared for, or suitable for legal, engineering or survey purposes. Users should review or consult the primary data sources to ascertain the usability of the information.