

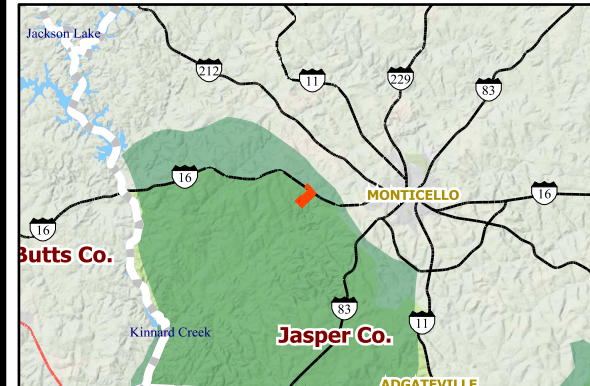
DAWKINS TRACT





COUNTY: JASPER

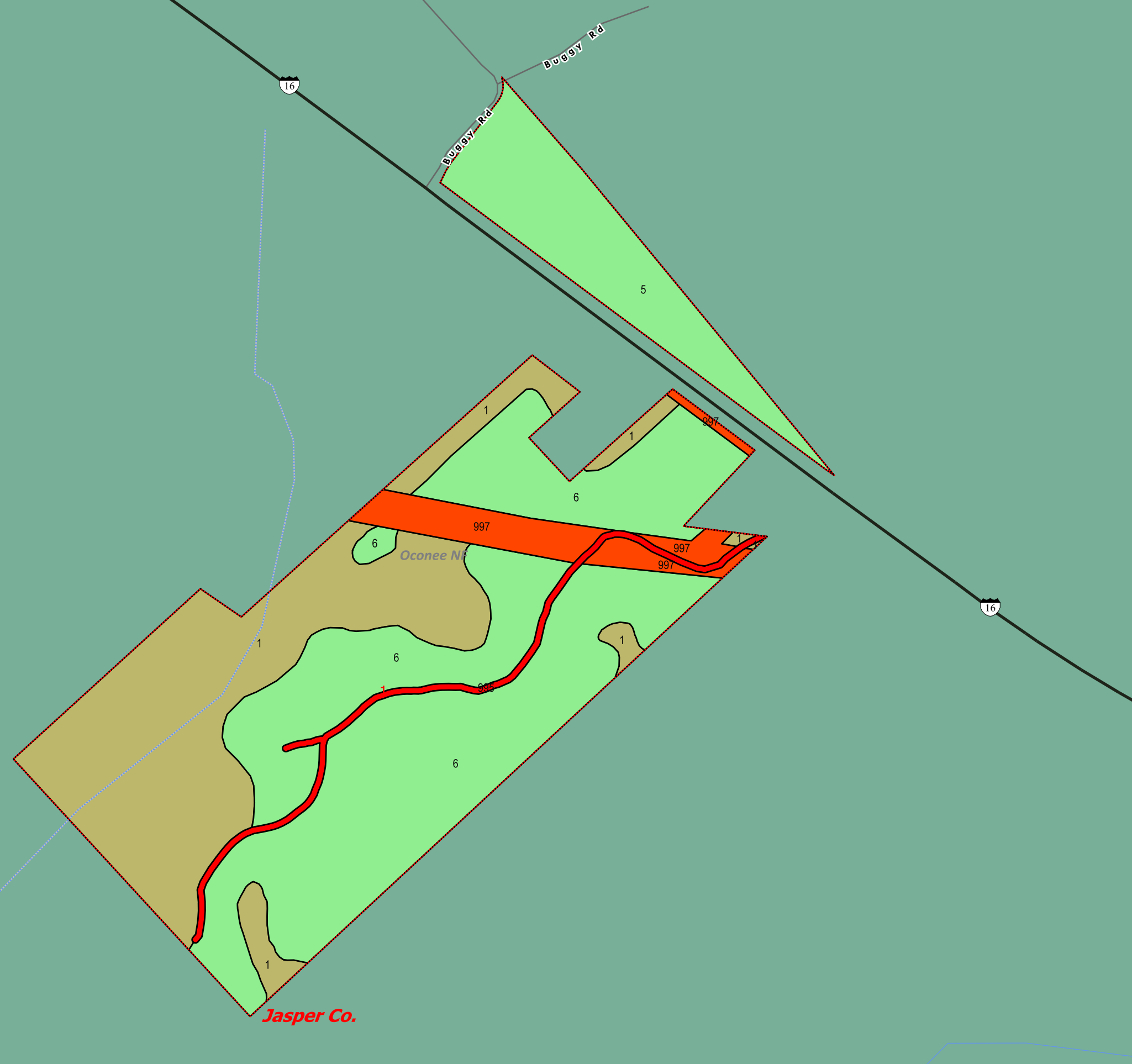
STATE: GA

ACRES: 78.4

Map Scale 1 in : 396 ft
Reference Scale 1:4752
American Forest Management Inc.
www.americanforestmanagement.com
(704) 527-6780
sean.mather@afmforest.com



-  HARDWOOD/PINE - 25.2 ac.
-  PINE - 47.1 ac.
-  ROAD - 1.8 ac.
-  UTILITY ROW - 4.3 ac.



STAND	YEAR_EST	ORIGIN	DOM_S_NAME	S_T_DESC	ACRES
1	0	NATURAL	HARDWOOD/PINE		25.2
5	2017	PLANTED	PINE		9.6
6	2009	PLANTED	PINE		37.5
995	0	OPEN	UNDEFINED	ROAD	1.8
997	0	OPEN	UNDEFINED	UTILITY ROW	4.3
TOTAL ACRES =					78.4



This product is for informational purposes and may not have been prepared for, or suitable for legal, engineering or survey purposes. Users should review or consult the primary data sources to ascertain the usability of the information.